

PROPOSED PORT TERMINAL AT
FORMER TILBURY POWER STATION

TILBURY2

TRO30003

WORKS PLANS V3

TILBURY 2 DOCUMENT REF: POTLL/T2/EX/195



CONTENTS

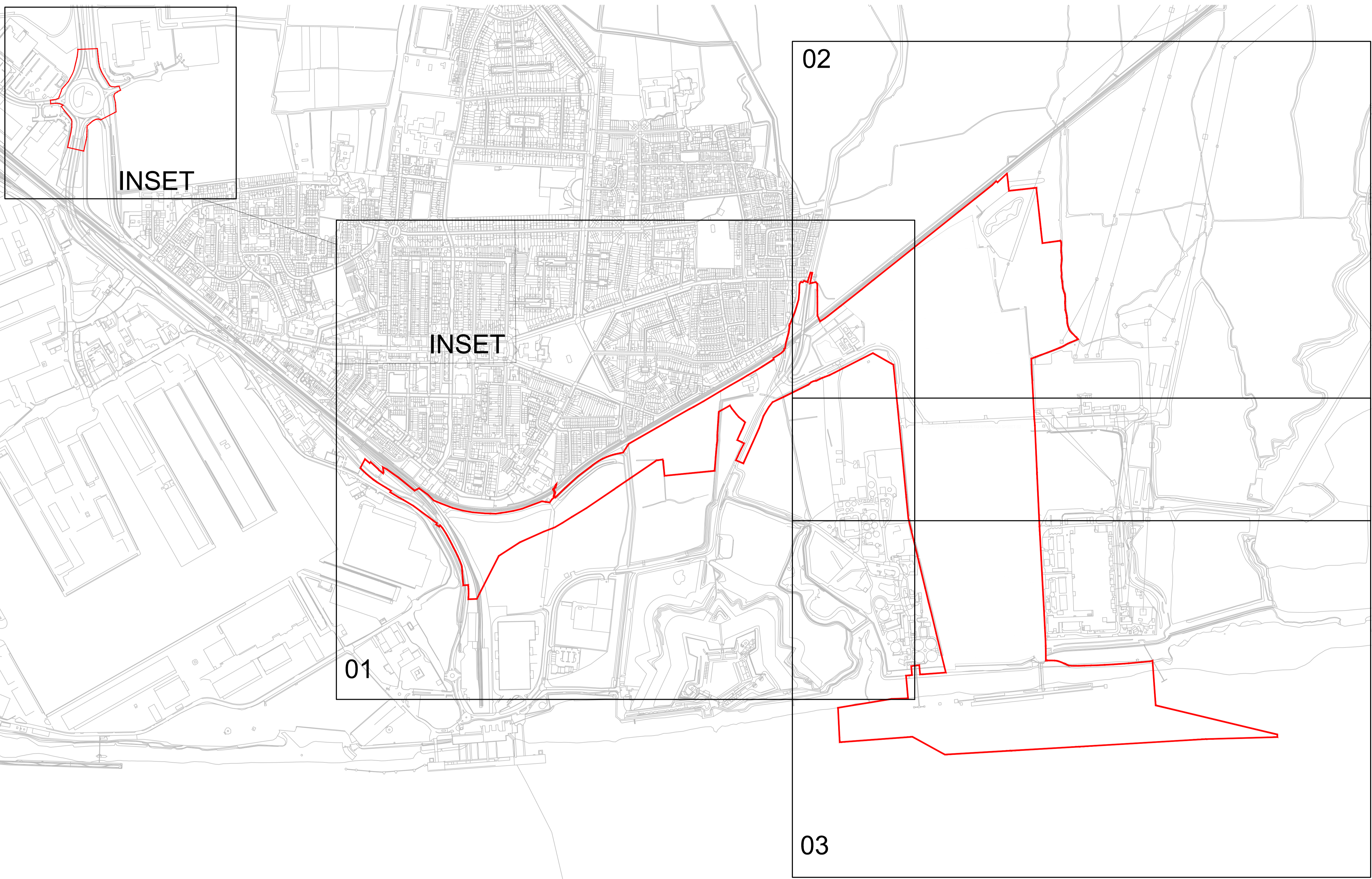
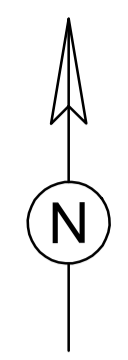
DRAWING TITLE	DRAWING NUMBER	REV
WORKS PLANS REGULATIONS 5(2)(j) KEY PLAN	5153187-ATK-ZZ-XX-DR-IR-1560	P02
WORKS PLANS REGULATIONS 5(2)(j) SHEET 1 OF 3	5153187-ATK-ZZ-XX-DR-IR-1561	P02
WORKS PLANS REGULATIONS 5(2)(j) SHEET 2 OF 3	5153187-ATK-ZZ-XX-DR-IR-1562	P01
WORKS PLANS REGULATIONS 5(2)(j) SHEET 3 OF 3	5153187-ATK-ZZ-XX-DR-IR-1563	P06

DO NOT SCALE

NOTES:

1. ALL DIMENSIONS ARE IN METRES UNLESS OTHERWISE STATED.
2. NUMBERED WORKS ARE REFERENCES TO WORKS IN SCHEDULE 1 (AUTHORISED DEVELOPMENT) TO THE DEVELOPMENT CONSENT ORDER.
3. THE WORKS WILL BE SUBJECT TO DETAILED DESIGN DEVELOPMENT IN ACCORDANCE WITH THE DEVELOPMENT CONSENT ORDER.
4. THESE WORKS PLANS SHOULD BE READ IN CONJUNCTION WITH THE ENGINEERING SECTIONS AND PLANS; THE DEVELOPMENT CONSENT ORDER PROVIDES FOR VERTICAL DEVIATION WITH REFERENCE TO THE LEVELS OF THE WORKS SHOWN ON THE ENGINEERING SECTIONS AND PLANS.

100
0 10
Millimetres



01

02

03

INSET

INSET

P02	02/07/18	UPDATES TO ORDER LIMITS BOUNDARY	JS	SR	SR
P01	14/09/17	DCO SUBMISSION	JS	TWR	SR
Rev.	Date	Description	By	Chk'd	App'd

Drawing Status: **DEADLINE 5** Suitability: **SO**

ATKINS Western House (Block C)
Peterborough Business Park
Lynch Wood
Peterborough
PE2 6FZ
Tel: +44 (0)1733 366900
Fax: +44 (0)1733 366999
Copyright © Atkins Limited (2017) www.atkinsglobal.com

Client: 
PORT OF TILBURY LONDON

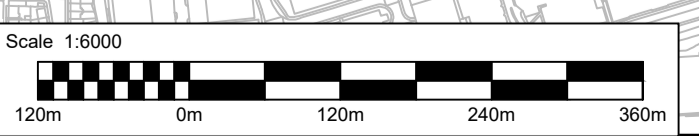
Project Title: 
TILBURY2

Drawing Title: **WORKS PLANS
REGULATION 5(2)(j)
KEY PLAN**

Scale	Designed	Drawn	Checked	Authorised
1:6000	SM	JS	TWR	SR
Original Size	Date	Date	Date	Date
A1	14/09/17	14/09/17	14/09/17	17/10/17

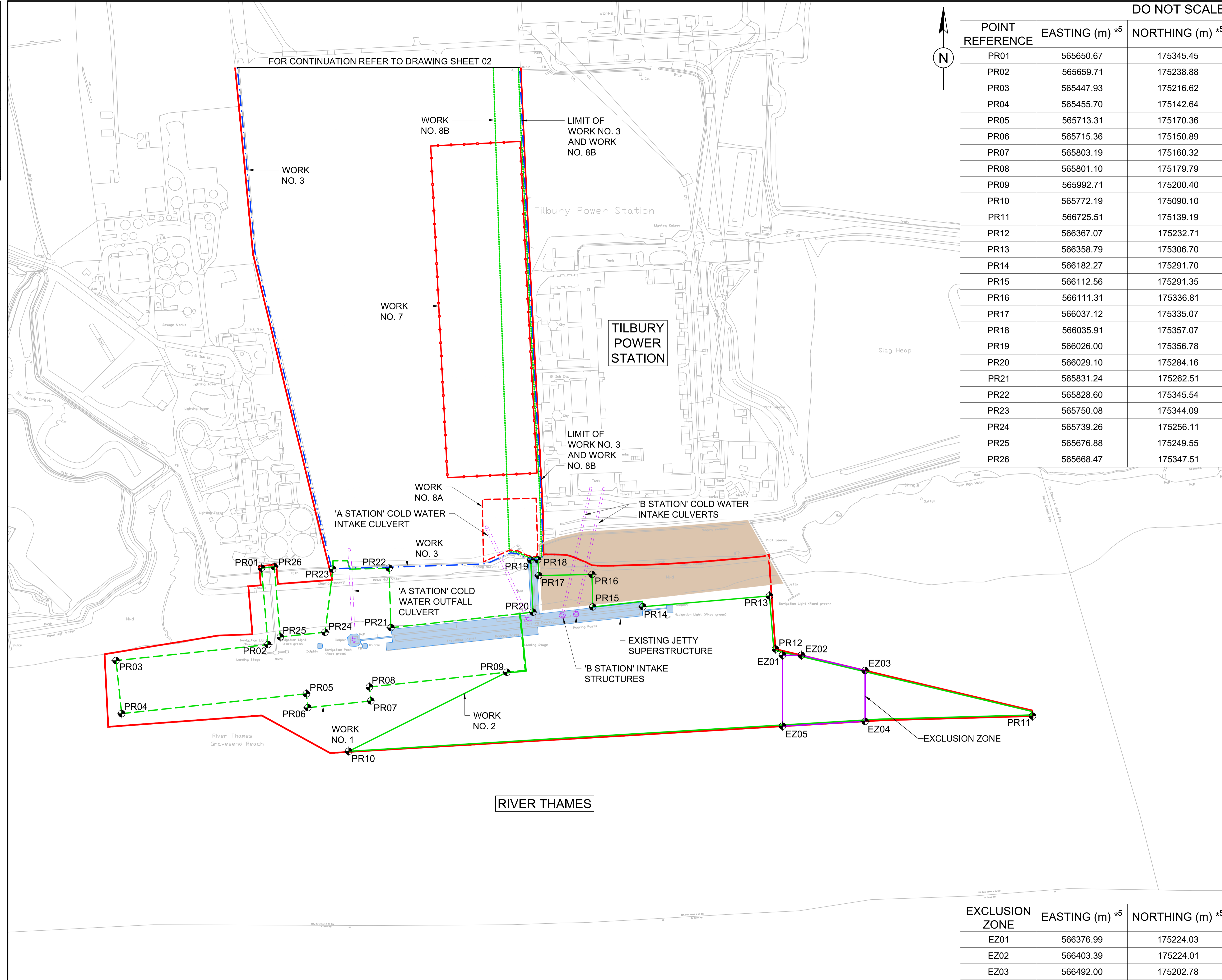
Drawing Number: **5153187-ATK-ZZ-XX-DR-IR-1560** Revision: **P02**

Reproduced from the 1997 Ordnance Survey 1:2500 map with the permission of The Controller of Her Majesty's Stationary Office, Crown © Copyright Port of Tilbury, Tilbury Freeport, Tilbury, Essex, RM18 7EH. Licence No: AL 52076A0001



USER: SORT2848 Date: 02/07/18 16:18:50
 Filename: P:\DRIB\DWG\Projects\Tilbury2\1714\PTL1_R06_Terminal Design\7\Workings\7_1\WPT10001.in\Concord_Plan\Drawings\DCO_Submission\5153187-ATK-ZZ-XX-DR-IR-1560 - Works Plan Key Plan.dwg

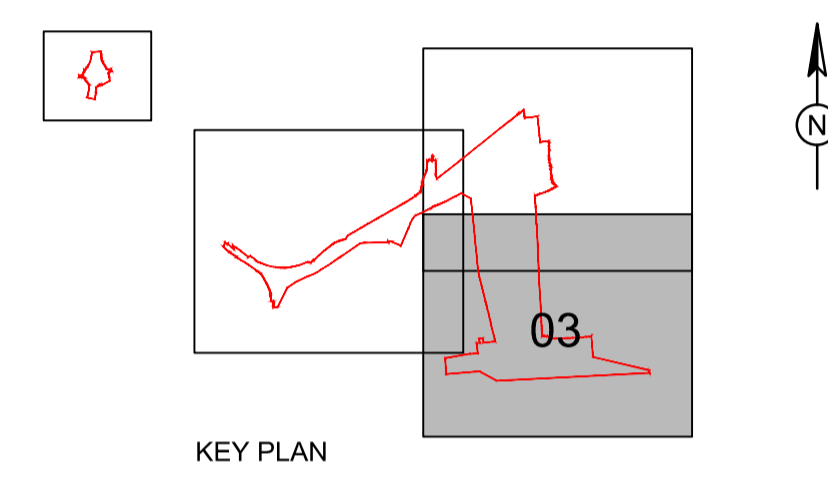
100
0 10
Millimetres



DO NOT SCALE

POINT REFERENCE	EASTING (m) *5	NORTHING (m) *5
PR01	565650.67	175345.45
PR02	565659.71	175238.88
PR03	565447.93	175216.62
PR04	565455.70	175142.64
PR05	565713.31	175170.36
PR06	565715.36	175150.89
PR07	565803.19	175160.32
PR08	565801.10	175179.79
PR09	565992.71	175200.40
PR10	565772.19	175090.10
PR11	566725.51	175139.19
PR12	566367.07	175232.71
PR13	566358.79	175306.70
PR14	566182.27	175291.70
PR15	566112.56	175291.35
PR16	566111.31	175336.81
PR17	566037.12	175335.07
PR18	566035.91	175357.07
PR19	566026.00	175356.78
PR20	566029.10	175284.16
PR21	565831.24	175262.51
PR22	565828.60	175345.54
PR23	565750.08	175344.09
PR24	565739.26	175256.11
PR25	565676.88	175249.55
PR26	565668.47	175347.51

- NOTES:**
- ALL DIMENSIONS ARE IN METRES UNLESS OTHERWISE STATED.
 - NUMBERED WORKS ARE REFERENCES TO WORKS IN SCHEDULE 1 (AUTHORISED DEVELOPMENT) TO THE DEVELOPMENT CONSENT ORDER.
 - THE WORKS WILL BE SUBJECT TO DETAILED DESIGN DEVELOPMENT IN ACCORDANCE WITH THE DEVELOPMENT CONSENT ORDER.
 - THESE WORKS PLANS SHOULD BE READ IN CONJUNCTION WITH THE ENGINEERING SECTIONS AND PLANS; THE DEVELOPMENT CONSENT ORDER PROVIDES FOR VERTICAL DEVIATION WITH REFERENCE TO THE LEVELS OF THE WORKS SHOWN ON THE ENGINEERING SECTIONS AND PLANS.
 - COORDINATES GIVEN IN TABLE ARE TO BRITISH NATIONAL GRID
- KEY:**
- ORDER LIMITS
 - SCHEDULED LINEAR WORK CENTRELINE
 - NON-LINEAR WORK LIMIT OF DEVIATION WORK No. 1
 - NON-LINEAR WORK LIMIT OF DEVIATION WORK No. 2
 - NON-LINEAR WORK LIMIT OF DEVIATION WORK No. 3
 - - - NON-LINEAR WORK LIMIT OF DEVIATION WORK No. 7
 - - - NON-LINEAR WORK LIMIT OF DEVIATION WORK No. 8A
 - - - NON-LINEAR WORK LIMIT OF DEVIATION WORK No. 8B
- START OF LINEAR WORK
— END OF LINEAR WORK
— CO-TERMINUS START OF LINEAR WORK AND END OF LINEAR WORK
 AREA OF POTENTIAL LOCATION OF RWE ALTERNATIVE APPARATUS



Rev.	Date	Description	By	Chk'd	App'd
P06	30/07/18	RWE NEW APPARATUS ZONE ADDED	JS	SR	SR
P05	21/05/18	EXCLUSION ZONE TRIMMED TO ORDER LIMITS	JS	SR	SR
P04	28/04/18	EXISTING JETTY AND A & B STATION STRUCTURES DETAILS ADDED	SR	AH	SR
P03	12/02/18	WID EXCLUSION ZONE ADDED	JS	SR	SR
P02	11/01/18	CO-ORDINATES ADDED	JS	SR	SR
P01	23/10/17	DCO SUBMISSION	SM	TWR	SR

Drawing Status: **DEADLINE 6** Suitability: **SO**

ATKINS Western House (Block C)
Peterborough Business Park
Lynch Wood
Peterborough
PE2 6FZ
Tel: +44 (0)1733 366900
Fax: +44 (0)1733 366999
Copyright © Atkins Limited (2017) www.atkinsglobal.com

Client: **PORT OF TILBURY LONDON**

Project Title: **TILBURY2**

Drawing Title: **WORKS PLANS REGULATION 5(2)(j) Sheet 3 of 3**

EXCLUSION ZONE	EASTING (m) *5	NORTHING (m) *5
EZ01	566376.99	175224.03
EZ02	566403.39	175224.01
EZ03	566492.00	175202.78
EZ04	566492.00	175131.94
EZ05	566377.00	175125.07

Scale	Designed	Drawn	Checked	Authorised
1:2500	SM	SM	TWR	SR
Original Size	Date	Date	Date	Date
A1	02/06/17	02/06/17	02/06/17	17/10/17
Drawing Number	Revision			
5153187-ATK-ZZ-XX-DR-IR-1563	P06			

Reproduced from the 1997 Ordnance Survey 1:2500 map with the permission of The Controller of Her Majesty's Stationary Office, Crown © Copyright Port of Tilbury, Tilbury Freeport, Tilbury, Essex, RM18 7EH. Licence No: AL 52076A0001

Scale 1:2500
50m 100m 150m

USER: SORT2848 Date: 31/17/18 12:08:04
 Filename: P:\DB\WORK\Projects\Tilbury2\01\1714\PTL1_Rwp_Terminal Design\7\WorkDrawing\7_1\WPT10081.dwg
 Project: Port of Tilbury, Tilbury Freeport, Tilbury, Essex, RM18 7EH. Licence No: AL 52076A0001